CONFIDENTIAL

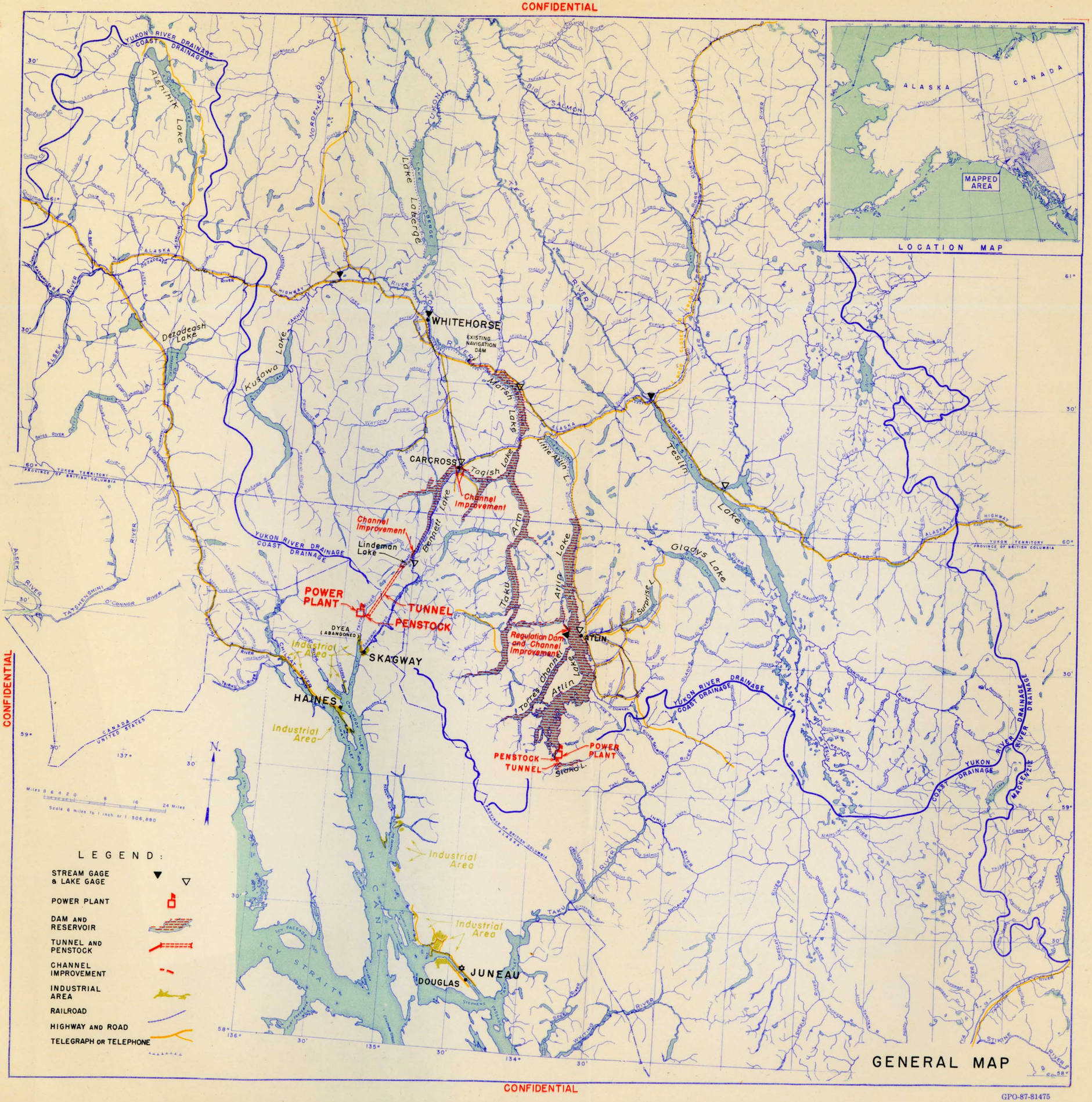

CONFIDENTIAL

CONFIDENTIAL

GPO-87-81475

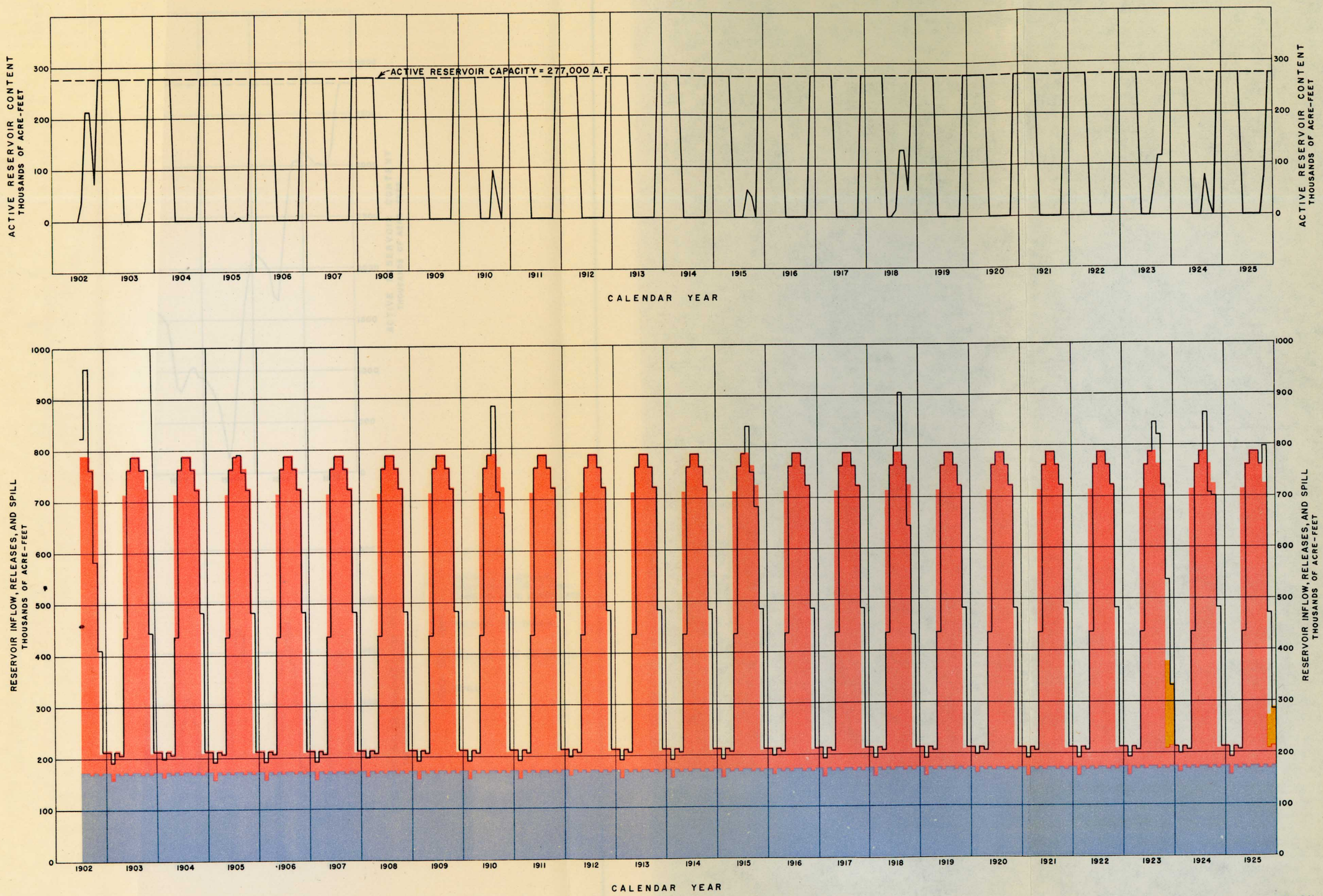

YUKON-TAIYA PROJECT

OPERATION OF TAGISH RESERVOIR

GPO-87-81475

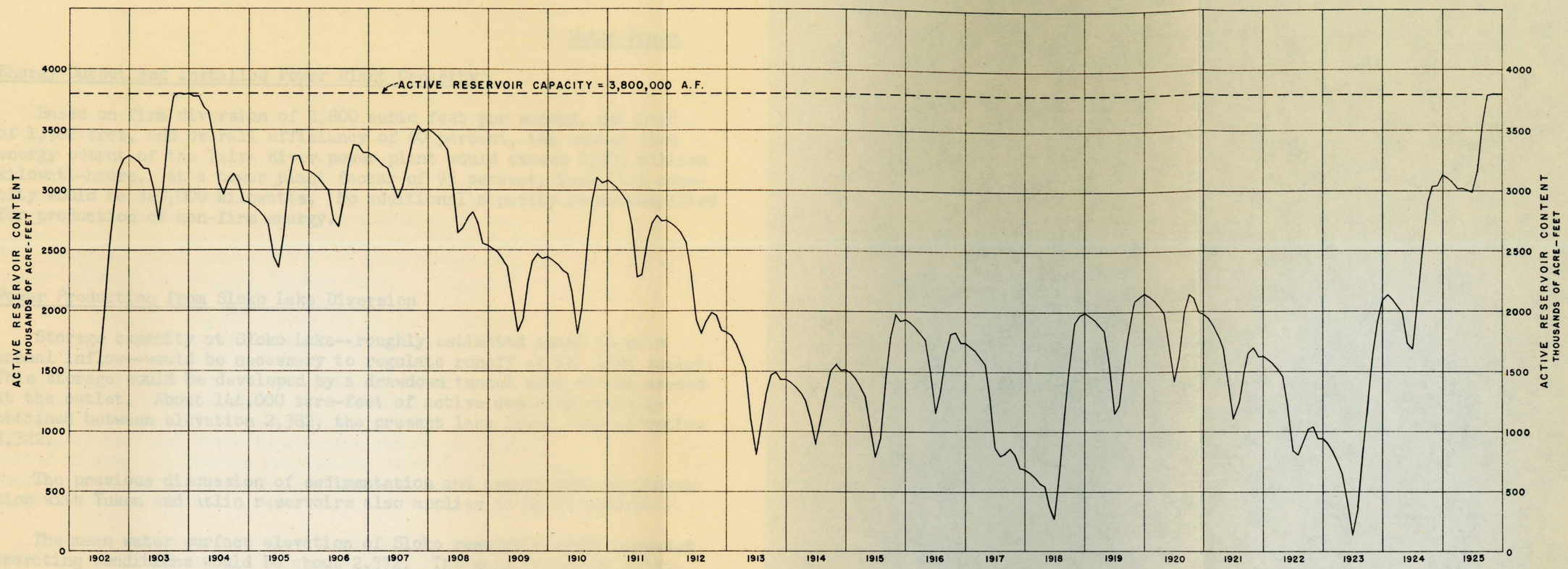

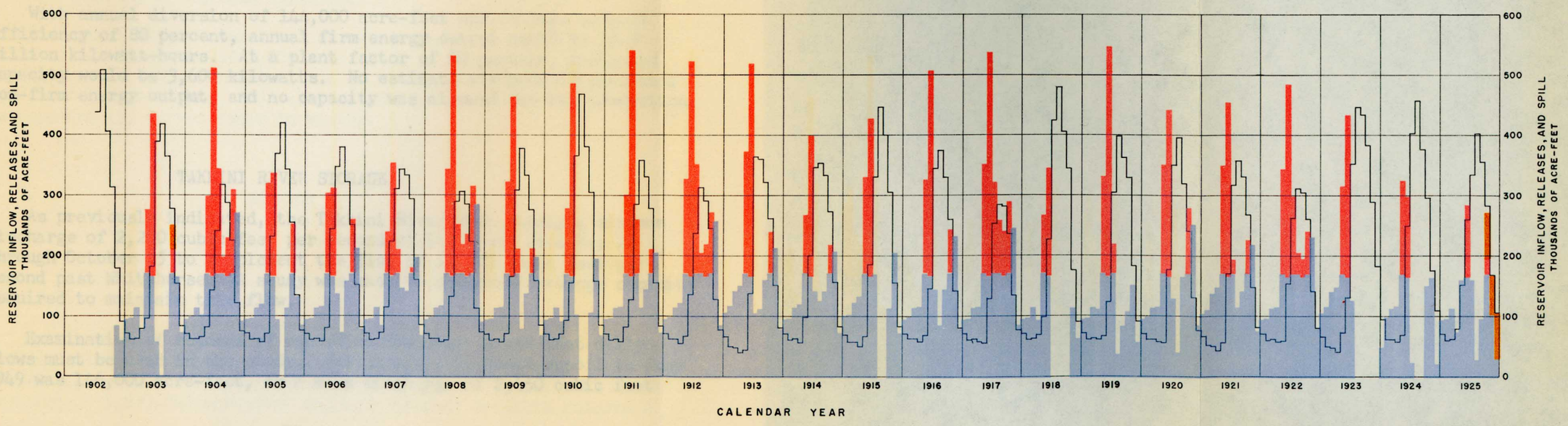

LEGEND:

- INFLOW TO RESERVOIR, INCLUDING 12,000 A.F./MO. DIVERSION FROM SLOKO LAKE
- RELEASE FOR POWER
- RELEASE FOR NAVIGATION
- SPILL

YUKON-TAIYA PROJECT

OPERATION OF ATLIN RESERVOIR

GPO-87-81475

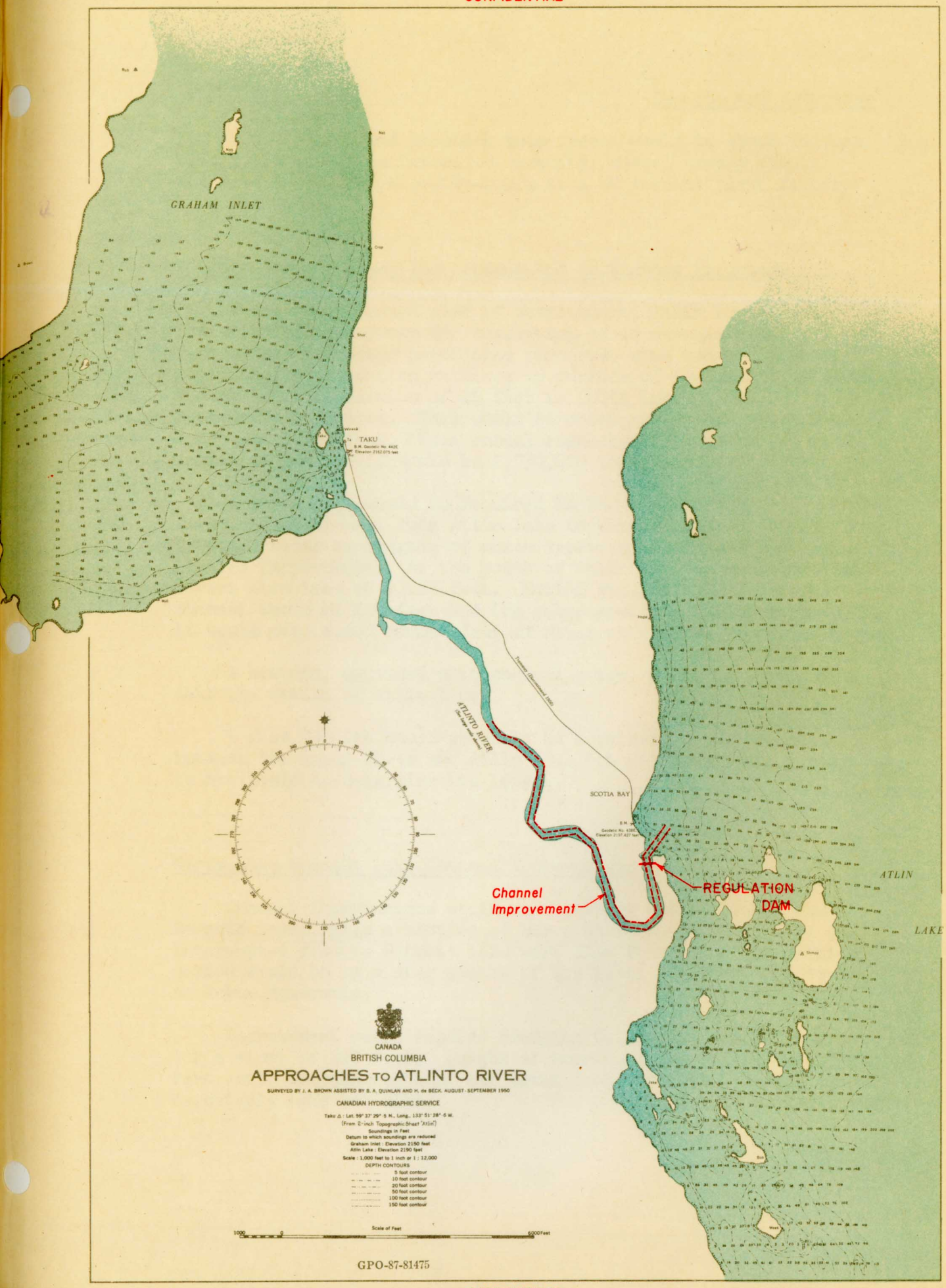
GRAHAM INLET
TAKU
B.M. Geodetic No. 442E
Elevation 2152.075 feet
ATLINTO RIVER
(See large mill sheets)
Tramway (Discontinued 1950)
SCOTIA BAY
B.M.
Geodetic No. 438E
Elevation 2197.427 feet
Channel Improvement
REGULATION DAM
ATLIN
LAKE
CANADA
BRITISH COLUMBIA
APPROACHES TO ATLINTO RIVER
SURVEYED BY J. A. BROWN ASSISTED BY B. A. QUINLAN AND H. de BECK. AUGUST-SEPTEMBER 1950
CANADIAN HYDROGRAPHIC SERVICE
Taku △ : Lat. 59° 37' 29" 5 N., Long., 133° 51' 28" 6 W.
(From 2-inch Topographic Sheet 'Atlin')
Soundings in Feet
Datum to which soundings are reduced
Graham Inlet : Elevation 2150 feet
Atlin Lake : Elevation 2190 feet
Scale : 1,000 feet to 1 inch or 1 : 12,000
DEPTH CONTOURS
5 foot contour
10 foot contour
20 foot contour
50 foot contour
100 foot contour
150 foot contour
Scale of Feet
1000
0
6000 Feet
GPO-87-81475

CONFIDENTIAL

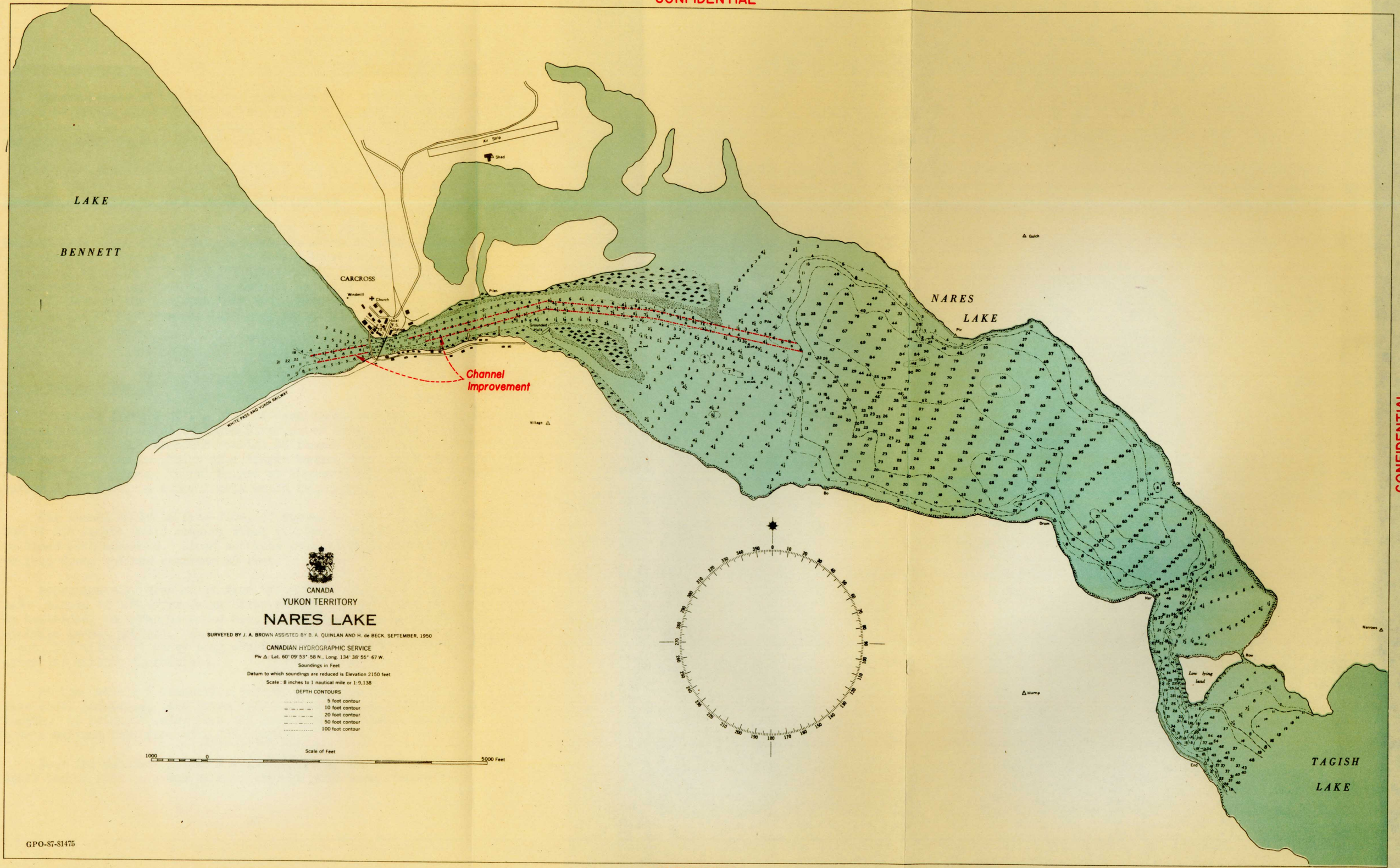

GPO-87-81475

CONFIDENTIAL

CONFIDENTIAL

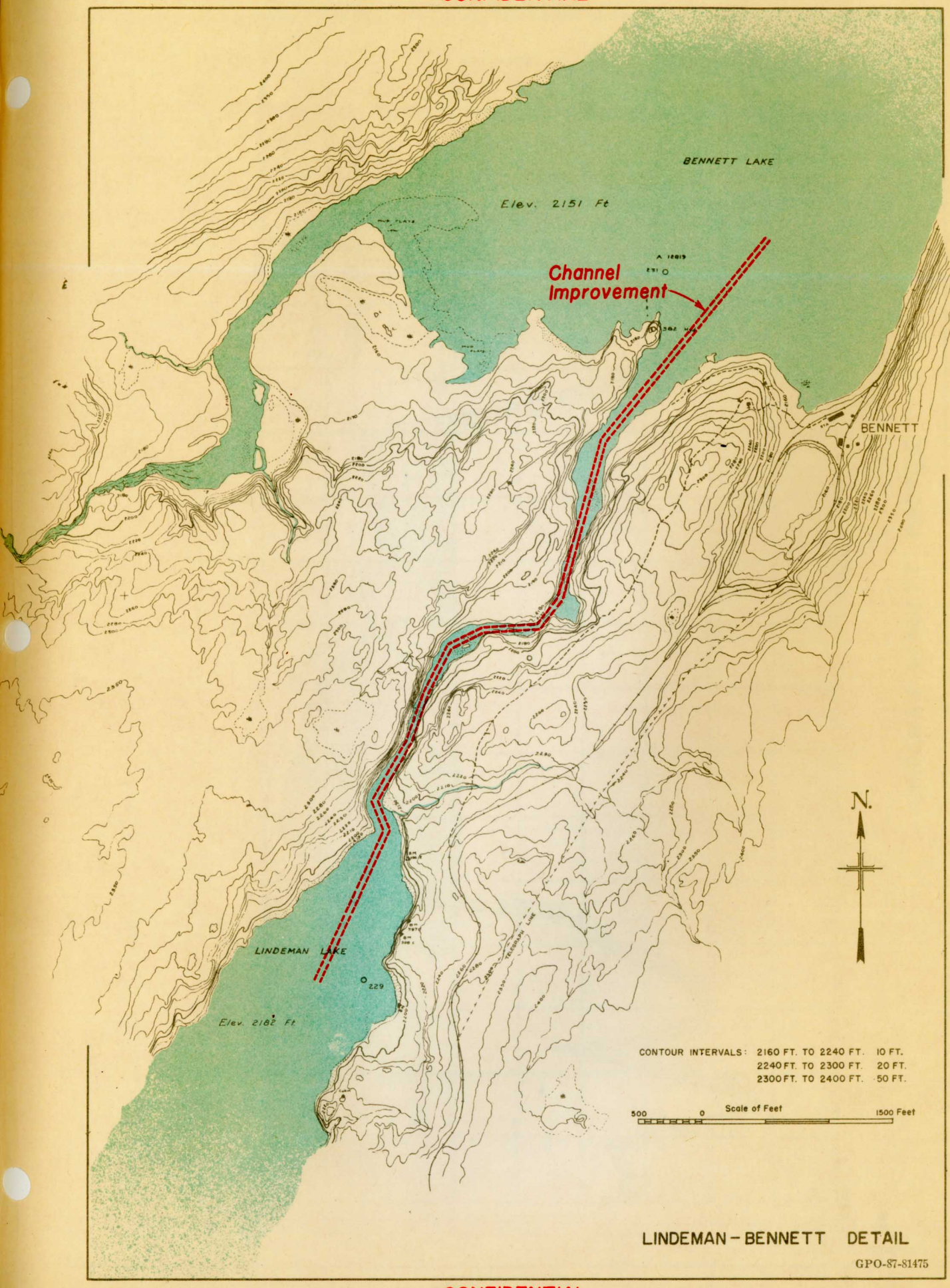

LINDEMAN - BENNETT DETAIL

GPO-87-81475

CONFIDENTIAL

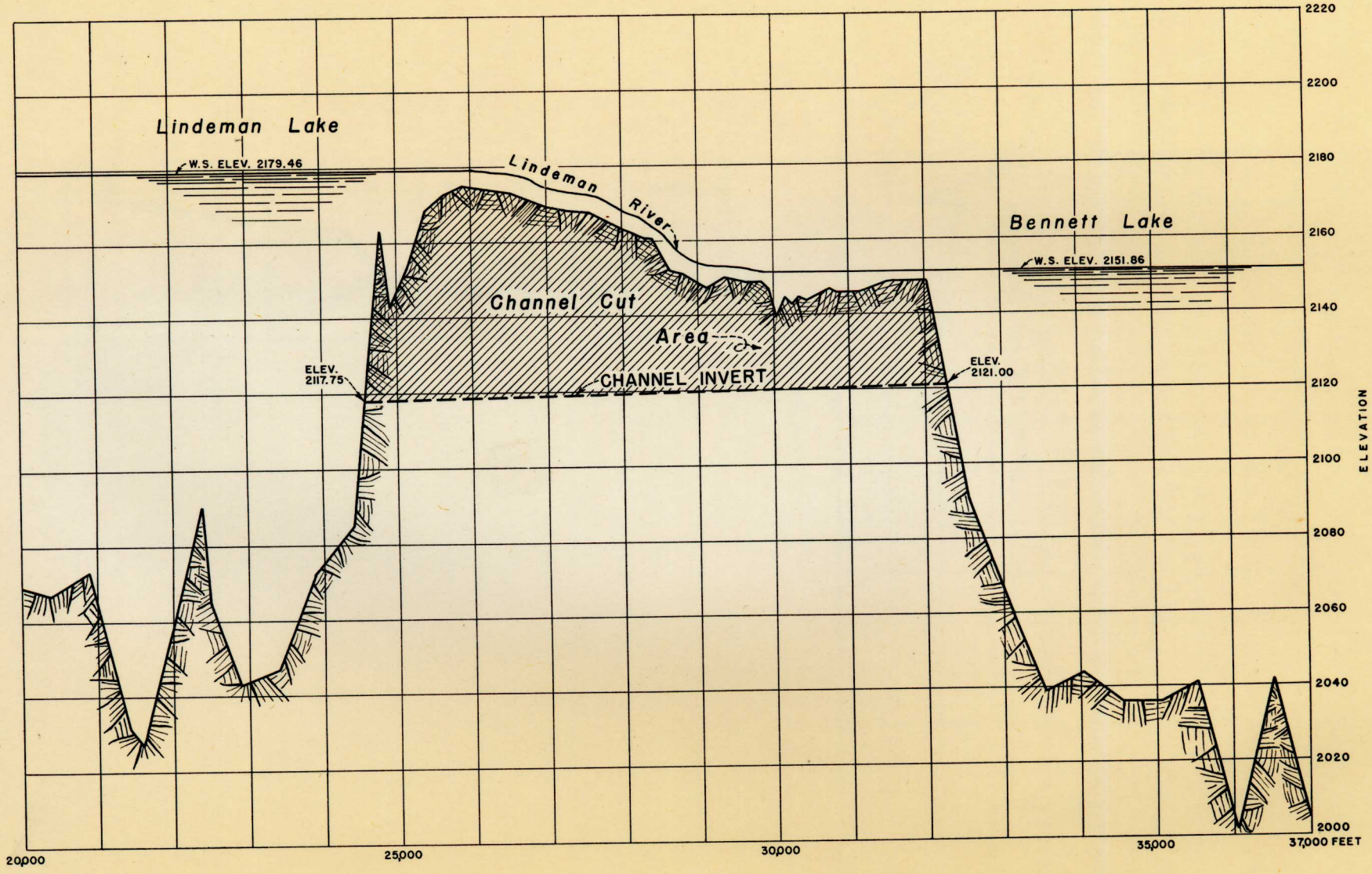

LINDEMAN-BENNETT PROFILE

CONFIDENTIAL

GPO-87-81317

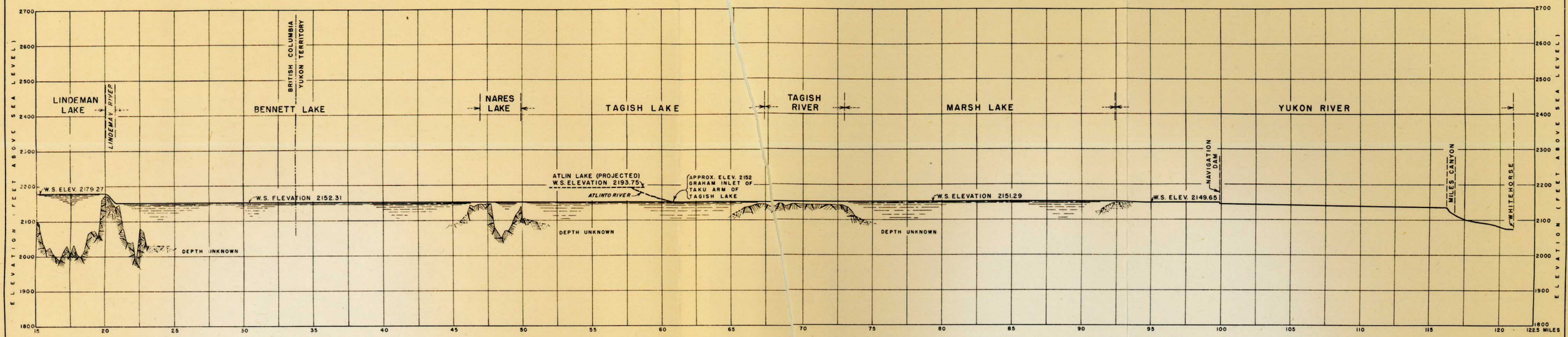

NOTE:
W.S. ELEVATIONS AS OF SEPTEMBER 1, 1950 (GAGE READINGS)

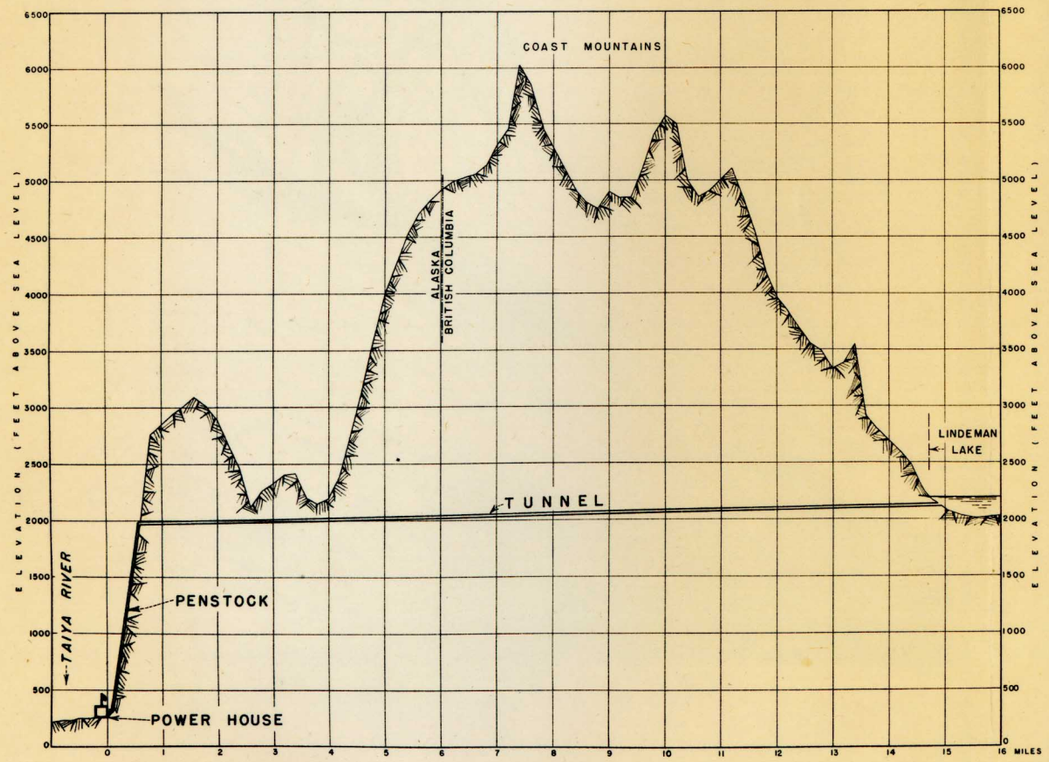

PROFILE

TAIYA RIVER TO WHITEHORSE

GPO-87-101316

CONFIDENTIAL

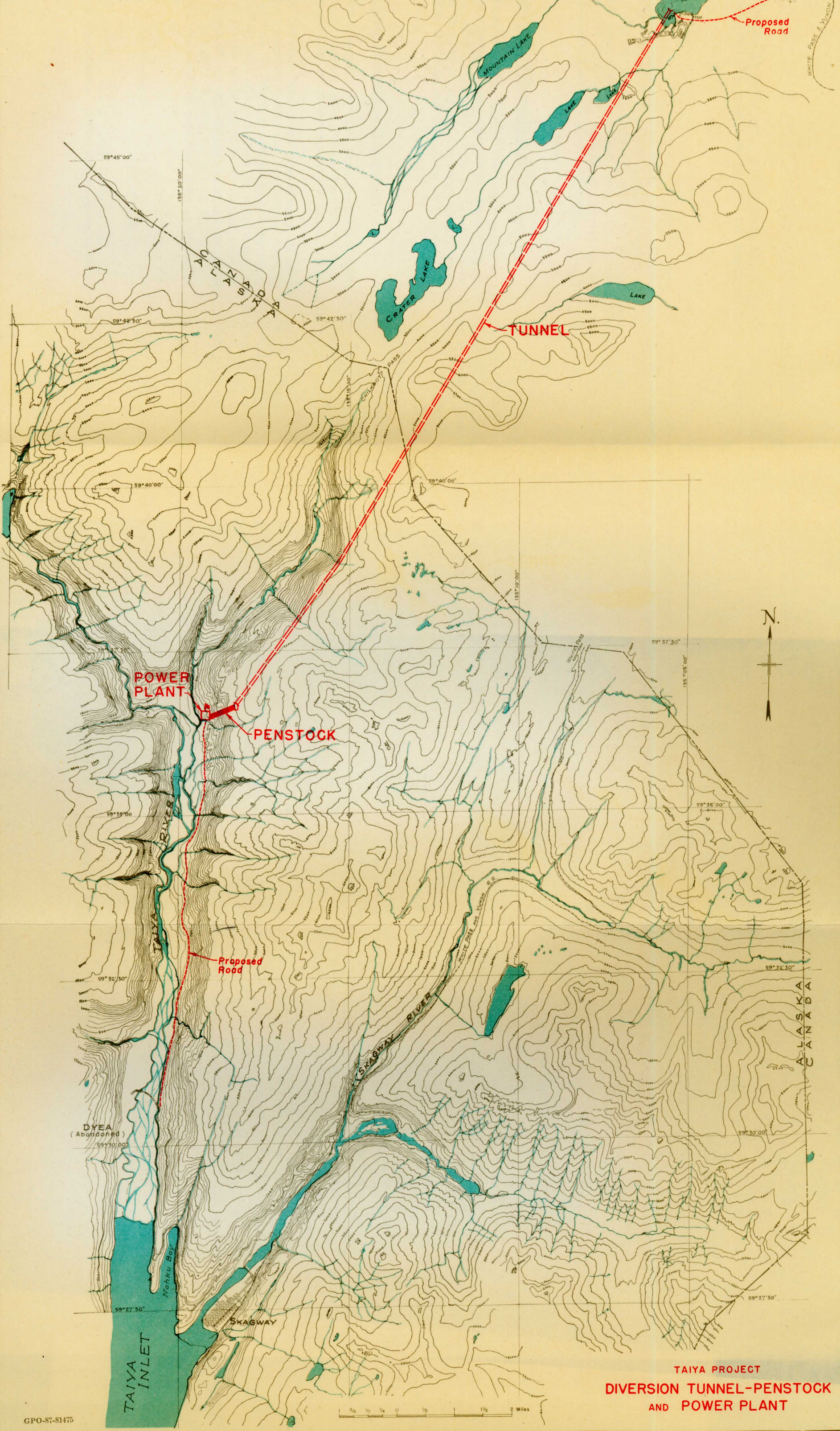

TAIYA PROJECT

DIVERSION TUNNEL-PENSTOCK AND POWER PLANT

GPO-87-81475