Photographs

C

THE ART ALBUM



FOR 96 PHOTOGRAPHS, 4 x 5.

COPYRIGHTED 1896 BY

WILLIAMS, BROWN & EARLE
Nos. 33, 35 and 39 South Tenth Street
Philadelphia

6/69. Gift - Delaware

Lone Revenue Officer: Mary Island.

1

Steam-ship "Alki": Seattle, Aug. 3. '97.

2

Totem Pole: Wrangel, Alaska.

3

Wrangel, Alaska.

4

neg

View on Inland Passage betwee Seattle & Juneau.

5

View on Inland Passage betwee Seattle & Juneau.

6

Fort Simpson, B.C.

7

"Wrangel Narrows" on Inland Passage

8

Inland Passage

9

View on Inland Passage.

10

Katch-i-can Cannery, Alaska.

11

Mary Island Revenue Station.

12

Wharf at Juneau, Alaska.

13 neg.

Juneau from Taku Village.

14 neg.

Indian Village north of Juneau.

15

neg.

U.S. Court House, Juneau: Burned 1898.

16

neg.

Log Cabin Church, Juneau.

17 Neg.

Indian Children, Juneau.

18 Neg.

Episcopal Church & Rectory, Juneau.-

19 neg

Catholic Church & Hospital, Juneau.-

20 neg.

Log Cabin Church (Presbyterian), Juneau.

21 neg.

Occidental Hotel, Juneau, Alaska.

22

Miners Residence : Juneau.-

23 neg.

Greek Church : Juneau.-

24

Native Presbyterian Church, Juneau.

25 neg.

Twin Glacier. Taku River.

26

Head of Taku Inlet.

27

Mouth of Taku River.

28 Neg

Small Glacier : Taku River :

29 neg.

Camp No. 2. Mouth of Taku River

30 neg

Group - Camp No. 2. Mouth of Taku River.

31 neg

Group of Indians: Camp No. 2. Mouth of Taku River.

32 neg.

Camp No. 3. Rainbow Falls.

33 neg.

Twin Glacier: Taku River.

34 neg.

Twin Glacier : Taku River.

35 neg

Twin Glacier.

36

Twin Glacier. Taku River.

37

Group Camp No. 2. Mouth Taku River

38 Mg

Wright Glacier : Taku River.

39

neg.

Canoeing on the Taku : Capt. Wm. Dick.

40

neg.

Top of Rainbow Falls : Taku River.

Wly.

41

Top of Rainbow Falls : Taku River.

42

Indian Village : (Hoochinoo No. 1)

43

Neg.

Taku River

44

Neg

Indian Village: (Hoochinoo No. 1)

neg 45

Tracking on Taku River.

46

neg

Loading Canoes: Aug. 13. 1897.

47
neg.

Taku River Looking South

48
neg

Taku River

49

neg

Taku River

50

neg

Hoochinoo Camp.

neg 51

Stopping for a rest, Taku River.

52 neg, slide

Indians at dinner: Mouth of Inklin.

53

neg

Coming with the wing.

54

neg

Indian Tomb : Mouth of Inklin River.

55
neg

Indian Tombs : Mouth of Inklin River.

56 neg



Indian "Cache": Mouth of Inklin.

57 neg.

Indian Tombs: Mouth of Inklin River.

58 neg.

Mouth of Inklin River.

59 neg

Wing and wing : Taku River.

60 neg, slide

Taku River between Inklin and Nakana.

61
neg

Taku River between Inklin & Nakana.

62 neg

Taku River - between Inklin & Nakana.

63 neg

Crossing rapids in Taku River.

64 neg

Na-ka-na, Aug. 20, 1897.

65 Neg

Indian "Cache", Na-ka-na.

66 Neg

Taku Chief "Annatlas" in his "at home" costume.

67
neg

An-nat-las and Jake lunching

68
neg

Nakana, Aug. 21. 1897.

Ready for the trail: Pratt & Janney.

69

Neg

Ready for the trail: Packard & Johnson.

70

Neg.

Na-ka-na River near mouth.

71 neg.

Nakana River.

72 neg.

Na-ka-na River

73
neg



Rockards "Cache"

74
neg

On the trail: mouth of Silver Salmon.

75
neg

Group of Indians on Nakana.

76
neg

Looking up Silver Salmon from Sin-oa-klan Mtn.

77

Neg.

Up the Silver Salmon River.

78

Che-quoi-da River "Foot Bridge"

79 neg

Che-quoi-da Lake

80 neg

Top of "Blow Hole" Pass.

81 neg

Valley of the Na-ka-na: 2nd Crossing.

82 neg

Resting on the trail.

83
Dy.

Teslin Valley.

84

Teslin Valley.

85

Teslin Lake: South end.

86

Teslin Lake

87

Teslin Lake.

88

Teslin Valley.

89

Teslin Valley.

90

Packing up "Dyea" summit

91 neg

Camp of J. S. Johnson.

92 neg

"Sheep Camp" Chilkoot trail.

93 neg.

Whip-sawing Lumber for boats.

94

Street in "Skaguay."

95 neg.

"Skaguay" harbor.

96 neg.

FO
Vol